



Saskatchewan Archaeological Resource Record

Site Name: _____ Observed
 Site Type: _____ Mapped
 Affiliation: _____ Tested/Exc

Borden Number

Permit Number _____

C14 dates _____

LOCATION

- NTS Map Reference #: _____
- UTM Grid Coordinates: _____ E _____ N NAD 27
 (only one UTM must be provided) _____ E _____ N NAD 83
 Zone 13U/ _____ E _____ N NAD 83 (Office Use Only)
- Legal Description: _____ of _____ Sec _____ Twp _____ Rge _____ W _____ M
- Rural Municipality of: _____ No. _____
- Geographical Coordinates: _____ ° _____ ' _____ " N. Lat. _____ ° _____ ' _____ " W. Long
- Geographical Description: _____

- Land Ownership: Private Provincial Crown Federal Crown
 Owner: _____ Lessee: _____

SITE DESCRIPTION

- Dimensions: length _____ m width _____ m depth _____ m measured estimated
- Features: _____

- Artifacts/Other Material: (a) observed _____

 (b) collected _____

 _____ Last Catalogue # _____
 (c) collection repository _____
- Buried Components: yes no number _____ depth _____
- Other Observations: _____

Borden No. _____

SITE ENVIRONMENT

13. **Vegetation Zone:** grassland parkland boreal forest
azonal complex _____ other _____

14. **Soil Texture:** boulders cobbles gravel sand loam silt clay
other _____ other observations _____

15. **Landform**

(3 one Terrain Zone, one Modifier, and one Subzone, if applicable)

Terrain Zone	<input type="checkbox"/> Upland	<input type="checkbox"/> Lowland	<input type="checkbox"/> U/Low Transition	<input type="checkbox"/> Valley	<input type="checkbox"/> Lake
MODIFIER	<input type="checkbox"/> level <input type="checkbox"/> undulating <input type="checkbox"/> hummocky <input type="checkbox"/> ridged <input type="checkbox"/> irregular	<input type="checkbox"/> level <input type="checkbox"/> undulating <input type="checkbox"/> hummocky <input type="checkbox"/> ridged <input type="checkbox"/> irregular	<input type="checkbox"/> level <input type="checkbox"/> undulating <input type="checkbox"/> hummocky <input type="checkbox"/> ridged <input type="checkbox"/> irregular	<input type="checkbox"/> main valley <input type="checkbox"/> tributary valley <input type="checkbox"/> valley juncture <input type="checkbox"/> crest <input type="checkbox"/> sideslope	<input type="checkbox"/> active <input type="checkbox"/> relic <input type="checkbox"/> saline <input type="checkbox"/> shoreline <input type="checkbox"/> beach ridge
SUB-ZONE	<input type="checkbox"/> crest <input type="checkbox"/> toe <input type="checkbox"/> depression <input type="checkbox"/> coulee/ravine <input type="checkbox"/> hill <input type="checkbox"/> ridge	<input type="checkbox"/> crest <input type="checkbox"/> toe <input type="checkbox"/> depression <input type="checkbox"/> coulee/ravine <input type="checkbox"/> hill <input type="checkbox"/> ridge	<input type="checkbox"/> upper <input type="checkbox"/> lower <input type="checkbox"/> slump block <input type="checkbox"/> coulee/ravine <input type="checkbox"/> hill <input type="checkbox"/> ridge	<input type="checkbox"/> terrace <input type="checkbox"/> slump block <input type="checkbox"/> floodplain <input type="checkbox"/> island <input type="checkbox"/> fan/apron <input type="checkbox"/> hill/ridge	<input type="checkbox"/> terrace <input type="checkbox"/> delta <input type="checkbox"/> spit <input type="checkbox"/> island

16. **Water Source** lake river stream slough/pond spring other
modifier: active seasonal name: _____
distance: _____ m direction: _____ 17. **Elevation:** _____ m (asl)

18. **Other Observations:** _____

SUPPLEMENTARY INFORMATION

19. **Other Artifact Collections:** _____
_____ Keeper: _____

20. **Photo Record:** type _____ # photos _____ stored at: _____

RESOURCE MANAGEMENT

21. **Condition:** cultivated partially cultivated uncultivated
other disturbances _____ % site intact _____
potential disturbances _____ when _____

22. **Recommendations:** _____





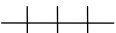



23. **Informant:** _____

24. **Recorded by:** _____ Date _____ Permit # _____

25. **Updated by:** _____ Date _____ Permit # _____



LEGEND

- site boundary  Other Symbols:
- building 
- roads 
- trail 
- railway 
- fence 
- break in slope 
- waterways 

TRUE MAGNETIC GRID

